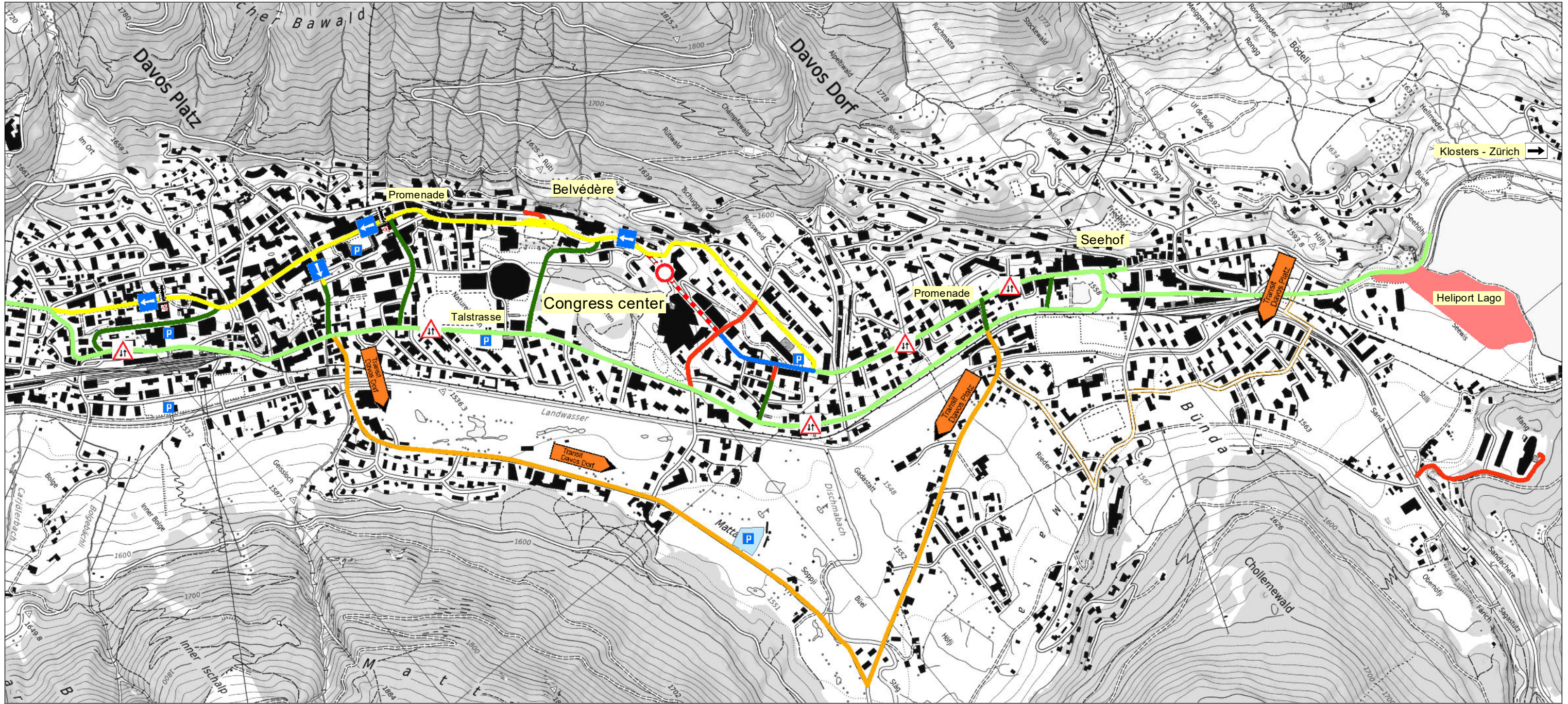











# Traffic plan Davos WEF 2024

Scale 1:10'000



## Key

-  Exclusion zones; authorized vehicles only
-  Exclusion zones; Police only
-  Promenade one-way traffic
-  Talstrasse as well as section of the Promenade, Corner of Seehofseeli to cut off at Scalettastrasse; on-coming traffic for all vehicles
-  Section of the Promenade, cut off at Scalettastrasse to Horlauben; access and on-coming traffic for authorized vehicles only
-  Connecting streets to Promenade and Talstrasse
-  Assigned route for through traffic, maximum height of 3 meters